
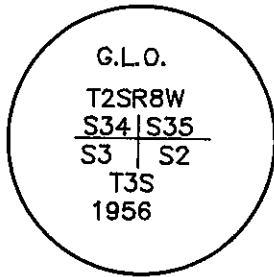
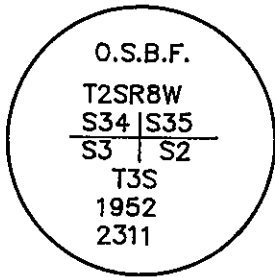


TILLAMOOK COUNTY SURVEYORS OFFICE
 201 LAUREL AVENUE
 TILLAMOOK, OREGON 97141

SECTION CORNER ^{34 Ad.} ~~34~~ & 35, T.2S.,R.8W.,W.M.
 AND 3 & 2, T.3S.,R.8W.,W.M.



I FOUND A 1 1/2" IRON PIPE WITH A 3" O.S.B.F. BRONZE CAP (T.C.S. REWITNESS BOOK 2 AT PAGE 170). AND A 2 1/2" GENERAL LAND OFFICE BRASS CAP ON A 1 1/2" IRON PIPE 0.1' WEST OF THE O.S.B.F. BRASS CAP. THE TOP OF THE G.L.O. CAP IS 6" BELOW THE O.S.B.F. CAP. I ENCASED THE FOUND G.L.O. MONUMENT IN AN IRREGULAR MASS OF STONES AND CONCRETE.
 GLO NOTES INDICATE FINDING THE O.S.B.F. MONUMENT, AND SETTING THEIRS' AT THE CORNER POSITION, AND THEN DEPOSITING THE O.S.B.F. MONUMENT ALONGSIDE.

HISTORY OF FOUND MONUMENT

THIS CORNER WAS FOUND TO BE AS DESCRIBED BY B.L.M. MICROFILM FIELD NOTES AND THE ACCESSORIES FOUND OR SET AT THAT TIME TO NOW BE AS FOLLOWS:

- (ORIGINAL) 18" HEMLOCK N28°W 43 LINKS, REPORTED IN REWITNESS BOOK 2 AT PAGE 170 AS A ROOT STUB; (NOW GONE).
- (ORIGINAL) 12" HEMLOCK N47°E 49 LINKS, REPORTED IN REWITNESS BOOK 2 AT PAGE 170 AS AN 18" SNAG SCRIBE MARKS "BT" EXPOSED, AND REPORTED IN B.L.M. FIELD NOTES AS A SNAG DOWN AND BURNT; (FOUND, NOW AN 18" ROTTED, BURNT HEMLOCK STUMP 5' HIGH, NO MARKS VISIBLE, AT POSITION).
- (ORIGINAL) 14" HEMLOCK S27°E 29 LINKS, REPORTED IN REWITNESS BOOK 2 AT PAGE 170 AS A 30" SNAG OLD FACE BURNT OFF; (FOUND, NOW A 30" HEMLOCK STUMP 5' HIGH, AXE MARKS VISIBLE, AT POSITION).
- (ORIGINAL) 18" HEMLOCK S29°W 35 LINKS, REPORTED IN REWITNESS BOOK 2 AT PAGE 170 AS A 19" STUB 8' HIGH, SCRIBE MARKS "T3SR8WS3" EXPOSED, AND REPORTED IN B.L.M. FIELD NOTES AS AN 18" STUB MKD. "BT"; (FOUND, NOW A ROTTED HEMLOCK STUB 2' HIGH, NO MARKS VISIBLE, AT POSITION).
- (BOOK 2 AT PAGE 170) 40" FIR STUMP N81°30'W 33.7'; (FOUND, NOW A 40" ROTTED FIR STUMP 3' TALL, AT THE TOP OF A CUT SLOPE, SCRIBING VISIBLE, AT POSITION).
- (BOOK 2 AT PAGE 170) 29" FIR SNAG S64°E 4.8'; (FOUND, NOW A 29" ROTTED FIR STUMP 5' TALL, SCRIBING VISIBLE, N78°E 5.8' TO FACE, WITH RUSTY, BURNT G.L.O. TAG AND YELLOW O.S.B.F. TAG ATTACHED).
- (BOOK 2 AT PAGE 170) 16" FIR STUB, 8' HIGH, N13°E 42.2', REPORTED IN B.L.M. FIELD NOTES AS A 20" SNAG N14°E 66 LINKS = 43.56'; (FOUND, NOW A 23" FIR STUMP 5' TALL, AT POSITION, SCRIBING VISIBLE, YELLOW METAL BEARING TREE TAG ATTACHED). NOTE: O.S.B.F. DISTANCE TO FACE, B.L.M. DISTANCE TO CENTER OF TREE.
- (BOOK 2 AT PAGE 170) 48" CEDAR SNAG S64°W 88.7'; (FOUND, 60" CEDAR STUMP 2' TALL ON ROAD SIDE 10' TALL ON DOWNHILL SIDE, AT THE TOE OF A ROAD FILL, NO SCRIBING VISIBLE, AT POSITION).

(B.L.M. MICROFILM FIELD NOTES) 48" SNAG S6°E 76 LINKS; (FOUND, AT POSITION, NOW A 40" FIR STUMP 5' TALL, SCRIBING VISIBLE ON ROTTED FACE, BEARING TREE TAG ATTACHED).

(B.L.M. MICROFILM FIELD NOTES) 40" SNAG S5°W 119 LINKS; (FOUND, NOW 30" ROTTED AND BURNT HEMLOCK STUMP 3' TALL, SOUTH 119 LINKS, SCRIBING VISIBLE, B.L.M. YELLOW METAL LOCATION POSTER ATTACHED).

(B.L.M. MICROFILM FIELD NOTES) 24" SNAG N6°W 75 LINKS; (FOUND, NOW A 26" FIR SNAG 7' TALL, AXE MARKS VISIBLE NO SCRIBING, YELLOW BEARING TREE TAG ATTACHED, AT POSITION).

NEW ACCESSORIES

*72" LIGHT HAT SECTION POST 2.9' NORTH, TILLAMOOK COUNTY YELLOW LOCATION POSTER ATTACHED.

24" FIR N.43°E. 14.58', SCRIBED "T2SR8WS35BTCS".

15" FIR S. 6°W. 40.06', SCRIBED "T3SR8WS3BTCS".

*indicates Tillamook County yellow metal location poster attached


LOCATION OF MONUMENT

THIS CORNER IS LOCATED ON THE WESTERLY SLOPE OF A RIDGE APPROXIMATELY 60' EAST OF GRINDSTONE MOUNTAIN FOREST ROAD ± 0.5 MILE SOUTHERLY OF THE INTERSECTION OF COAST RANGE FOREST ROAD. I LAYED THE FOUND O.S.B.F. IRON PIPE AND CAP ALONGSIDE OF THE CONCRETE MONUMENT.

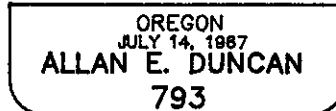
IN THE PRESENCE OF AL DVORAK AND DAN MCNUTT

JULY 18, 1998

Title:



Allan E. Duncan, C.S.



EXPIRES 12-31-99